







Legend

-  High Grade Intersection
-  Diamond Drill Hole Under Way
-  Diamond Drill Hole
-  Rhyolite Contact
-  Dolerite North Contact
-  Dolerite South Contact



**ZGOUNDER 2017
DIAMOND DRILLING PROGRAM**

Date	October 20th, 2017	Rev.	01
Graphic scale			
0 50 100 200 300 m			

Coordinate System: Maroc LCC zone2
Projection: Lambert Conformal Conic

Key Map

